

HNRAO Observing Log
40.673181 N – 80.437885 W
EN90sq



Date: 22 May 2017

Object: Jupiter – Non-Io-B

Observer: Unattended

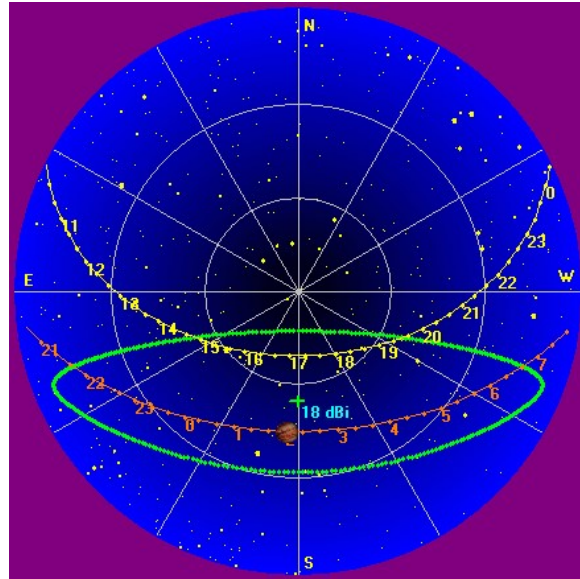
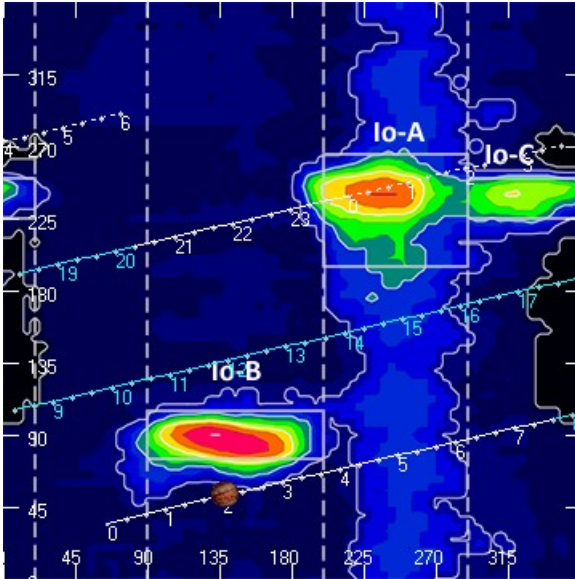
Start of pass:	0202 UT	Planetary K-index:	
Jupiter Altitude (deg):	45.3	Jupiter Azimuth (deg):	175.6
Jupiter CML:	138.59	Jupiter Io Phase:	052.61
Jupiter RA (hr/min):	12:52	Jupiter Dec (hr/min):	-03:58
Hour Angle (hr/min):	-00:12	Polarization	RCP
Sun Altitude (deg):	-15.2	Sun Azimuth (deg):	314.4
Sun RA (hr/min):	03:49	Sun Dec (hr/min):	20:01

End of pass:	0237 UT		
Jupiter Altitude (deg):	45.1	Jupiter Azimuth (deg):	188.1
Jupiter CML:	159.75	Jupiter Io Phase	057.52
Hour Angle (hr/min):	00:23		
Sun Altitude (deg):	-19.6	Sun Azimuth (deg):	321.7

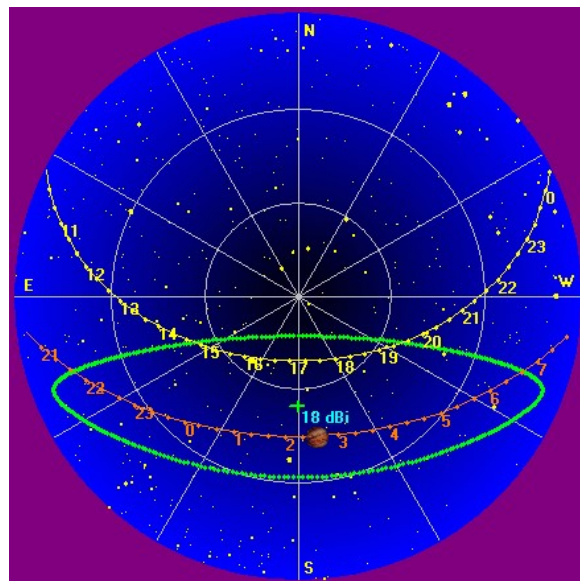
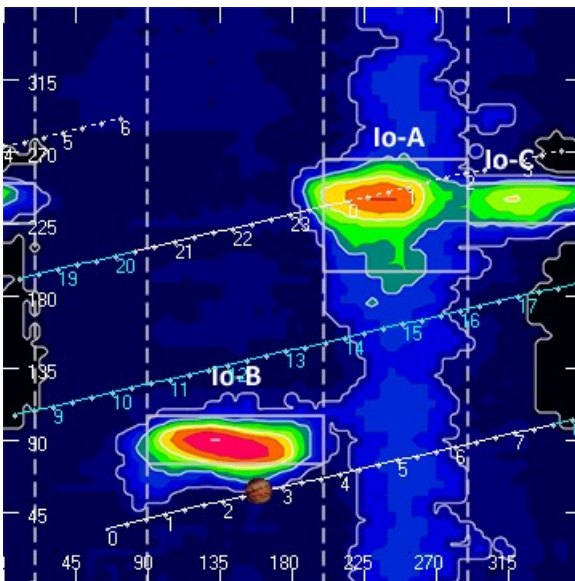
Observations made using:

1. FSX-8S fed by the TFD array
 - a. 7.7 dB loss between TFD and Multicouplers.
 - b. Connect to array through HNRAO Multicoupler #1 and #2, port 2
 - i. HNRAO Multicoupler #1 – TFD/LCP
 - ii. HNRAO Multicoupler #2 – TFD/RCP
 1. Port 1 having 10 dB of gain, all other ports have 3 dB gain.
2. FSX-2 fed by the LWA array directly
 - a. LWA element configuration – 90 degrees
3. JOVE 2 receiver fed by phased JOVE dipoles @ 13'
 - a. 12' 6" phase cable - phased for 2016-17 season
 - b. Calibrated 19 April 2017
 - c. Connected to dipoles through HNRAO Multicoupler #3, port 1.
 - i. 3.165 dB loss between Multicoupler and dipoles.
4. Icom R75 receiver fed by experimental DDRR antenna directly.
 - a. Calibrated 19 April 2017
5. SDRPlay
 - a. RSP1 (2) and RSP2 (1)

HNRAO Observing Log
40.673181 N – 80.437885 W
EN90sq



Beginning of Pass



End of Pass

HNRAO Observing Log
40.673181 N – 80.437885 W
EN90sq



MODE	CML RANGE	Io RANGE	MAX F	POLAR	ARC	NOTES
Io-D	0-200	95-130	18	LH	Early	Also called "fourth source"
Io-B	(105 - 185)	(80-110)	39.5	RH	Early	Also called "early source"
non Io-B	80-200	0-360	38	RH	Early	Voyager info
Io-A	(200-270)	(205-260)	38	RH	Late	Also called "main source"
non-Io-A	(230-280)	0-360	38	RH	Late	
Io-C	(300-20)	(225-260)	36	RH&LH	Late	Also called "third source"
non-Io-C	300-360	0-360	32	RH&LH	Late	Voyager info

<https://www.radiosky.com/jupmodes.html>

Very poor observing conditions with the SDRPlay RSP2 spectrograph due to broadcast stations.

A brief and weak Non-Io-B. L-bursts with positive drift modulation lanes. Visible emissions seemed confined from 16 MHz to 18 MHz although some early L-bursts were as high as 24 MHz.

Both the FSX-2/LWA pair and the FSX-8S/TFD pair observed a brief part of this storm. The FSX-2/LWA pair recording the emissions stronger than the FSX-8S/TFD pair.

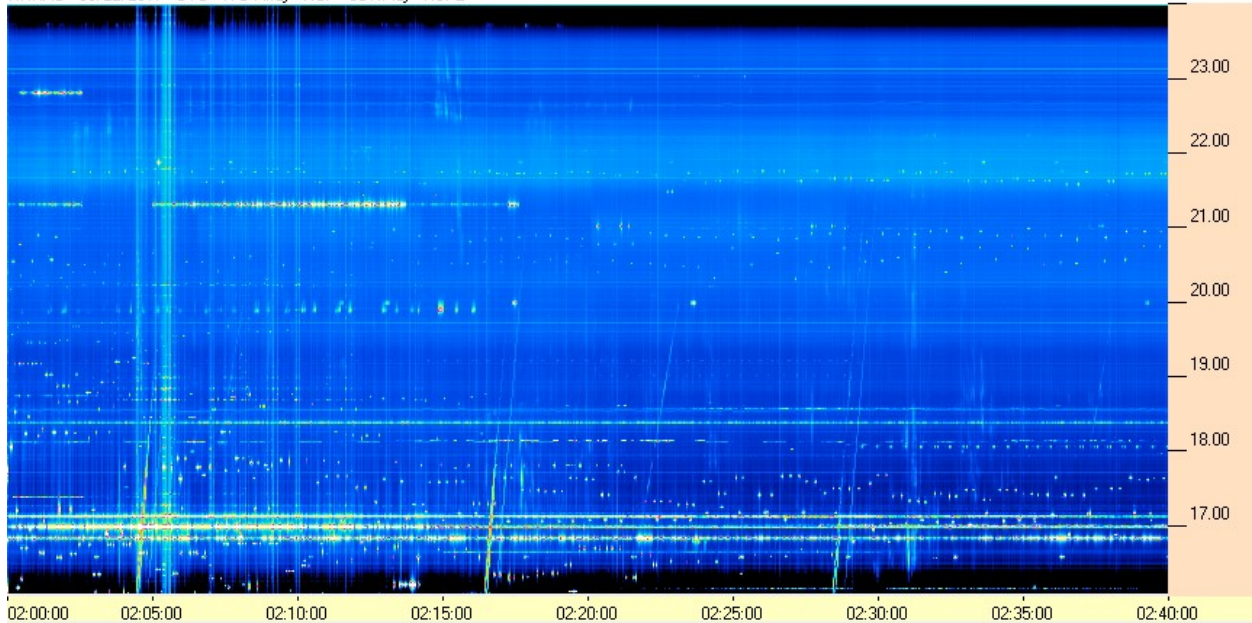
Nothing of note in this storm. No activity observed at the Radio JOVE frequency (20.1 MHz).

HNRAO Observing Log
40.673181 N – 80.437885 W
EN90sq

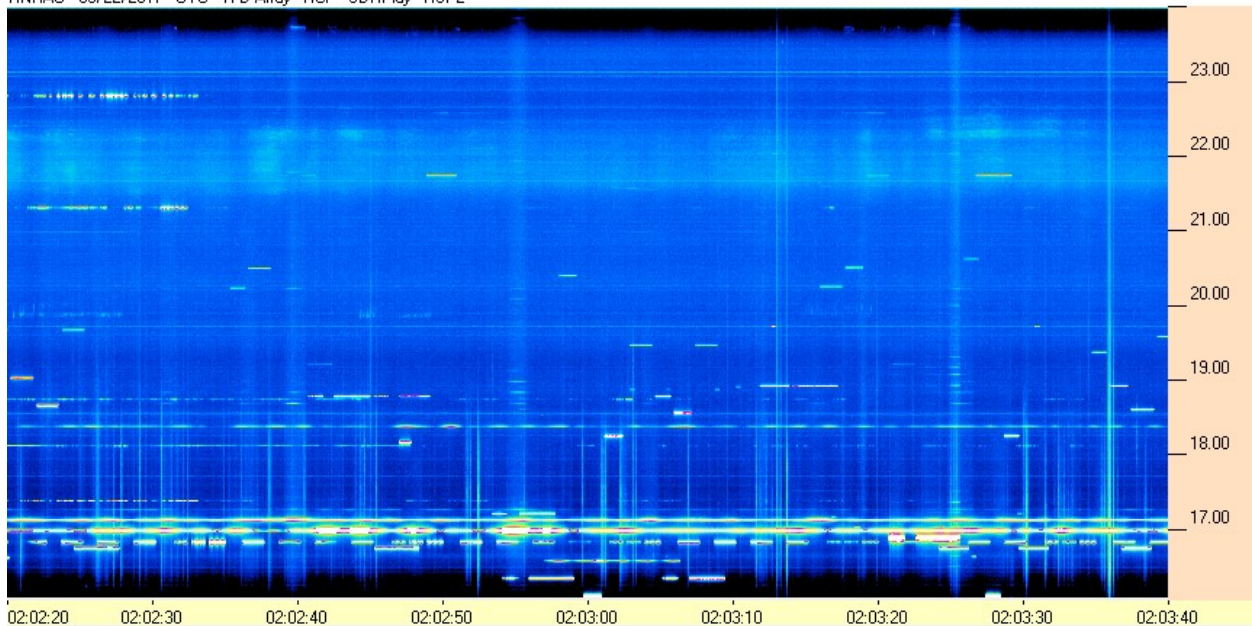


SDRPlay RSP2/TFD Pair

HNRAO - 05/22/2017 - UTC - TFD Array - RCP - SDRPlay - RSP2



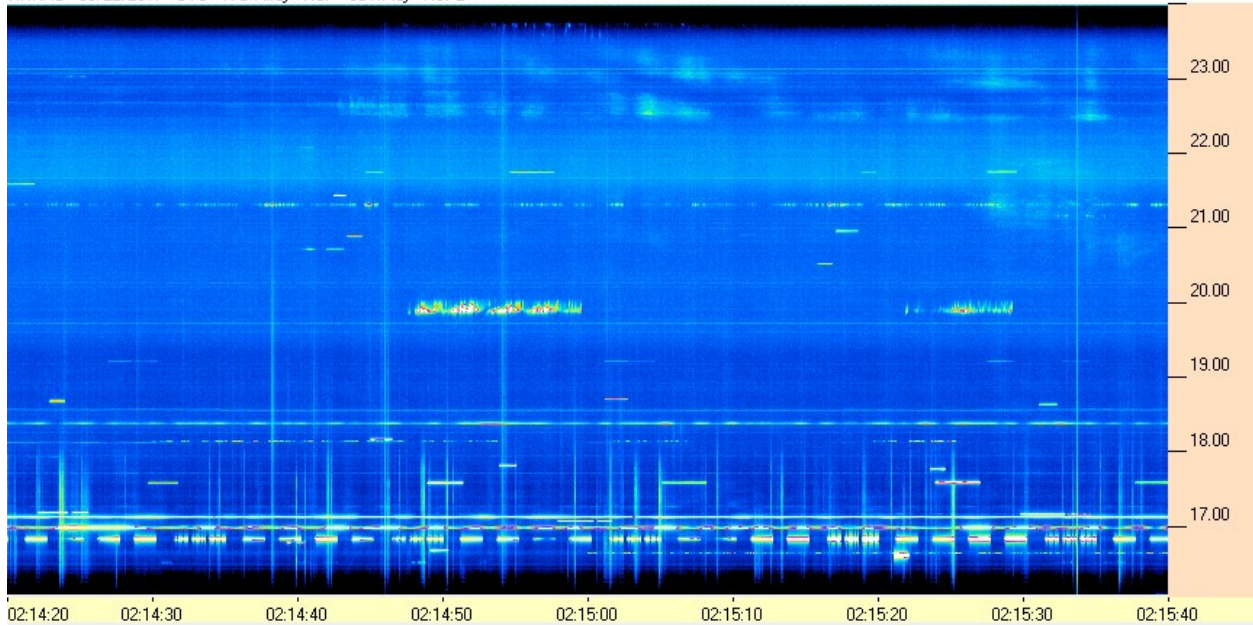
HNRAO - 05/22/2017 - UTC - TFD Array - RCP - SDRPlay - RSP2



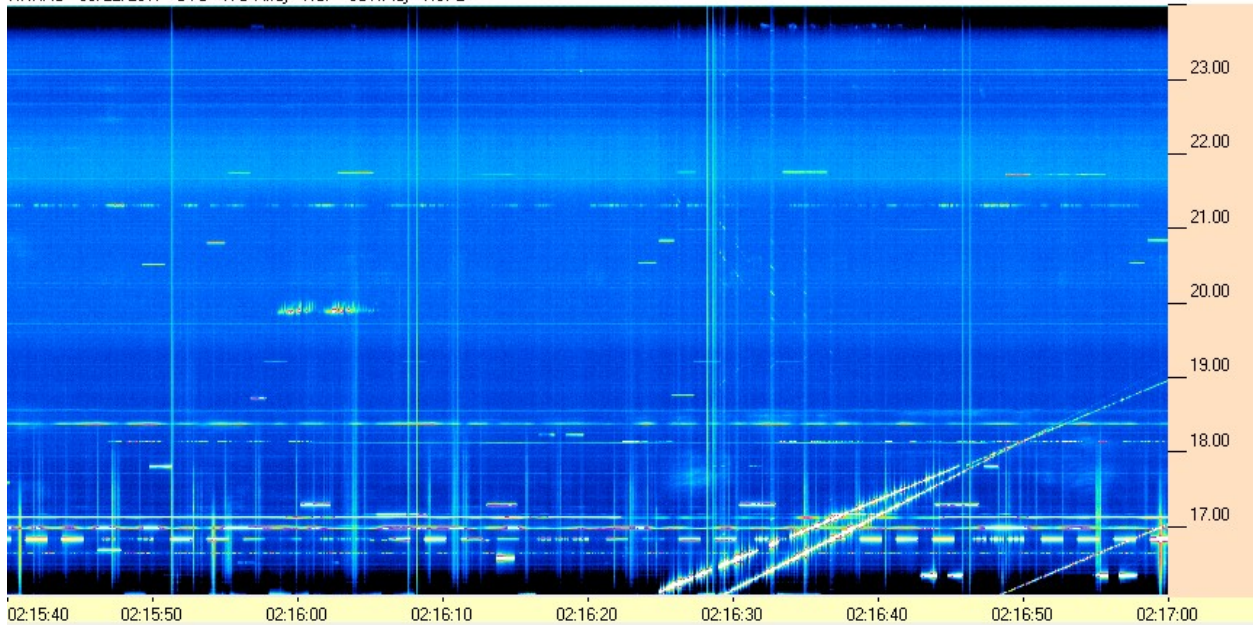
HNRAO Observing Log
40.673181 N – 80.437885 W
EN90sq



HNRAO - 05/22/2017 - UTC - TFD Array - RCP - SDRPlay - RSP2



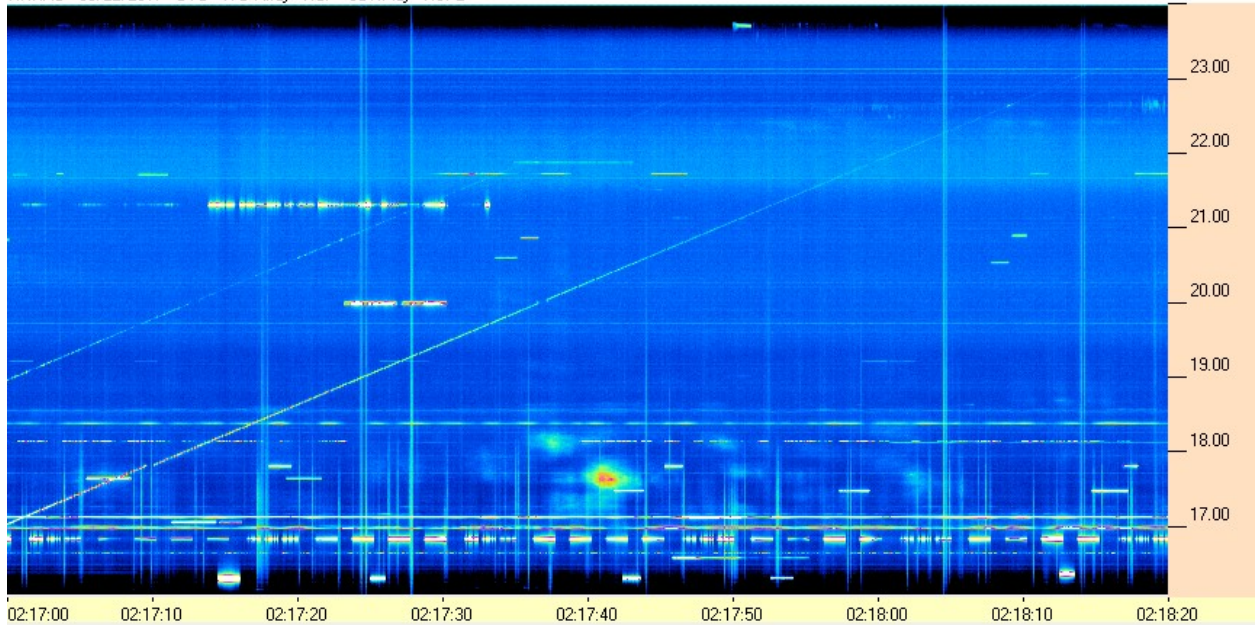
HNRAO - 05/22/2017 - UTC - TFD Array - RCP - SDRPlay - RSP2



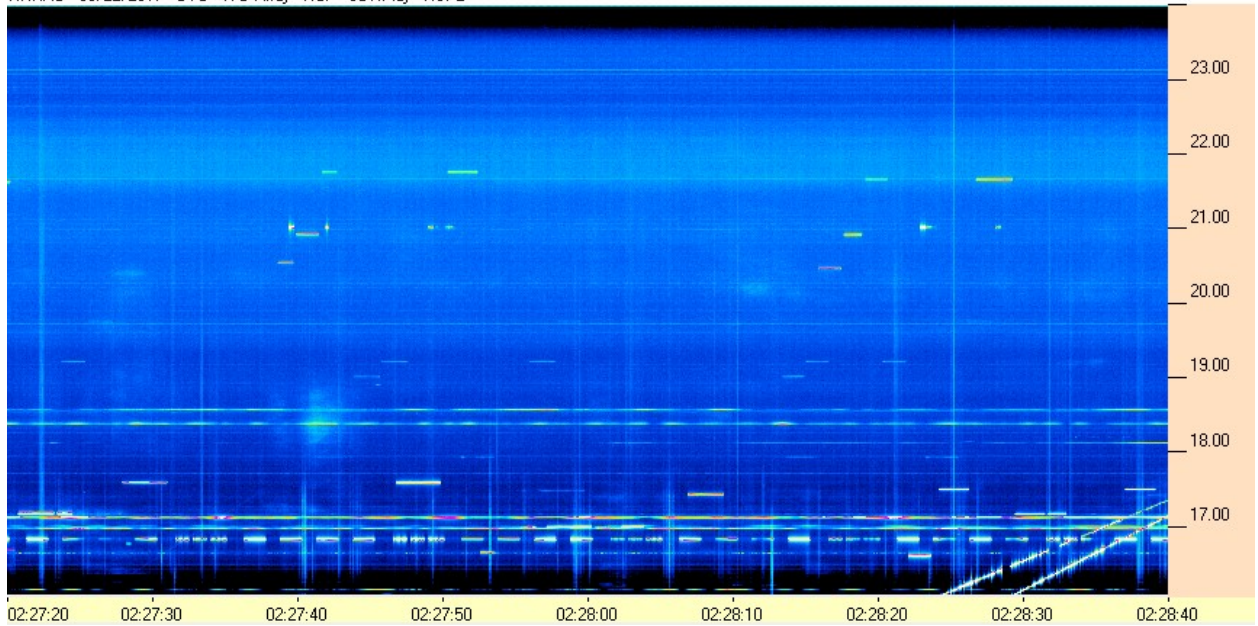
HNRAO Observing Log
40.673181 N – 80.437885 W
EN90sq



HNRAO - 05/22/2017 - UTC - TFD Array - RCP - SDRPlay - RSP2



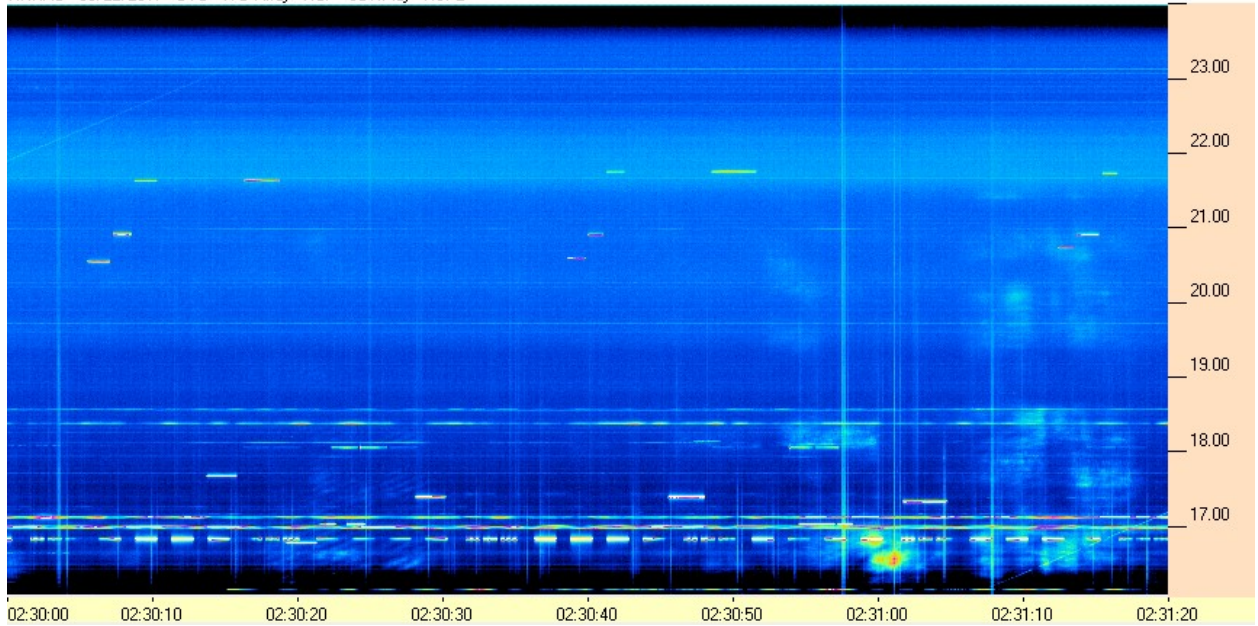
HNRAO - 05/22/2017 - UTC - TFD Array - RCP - SDRPlay - RSP2



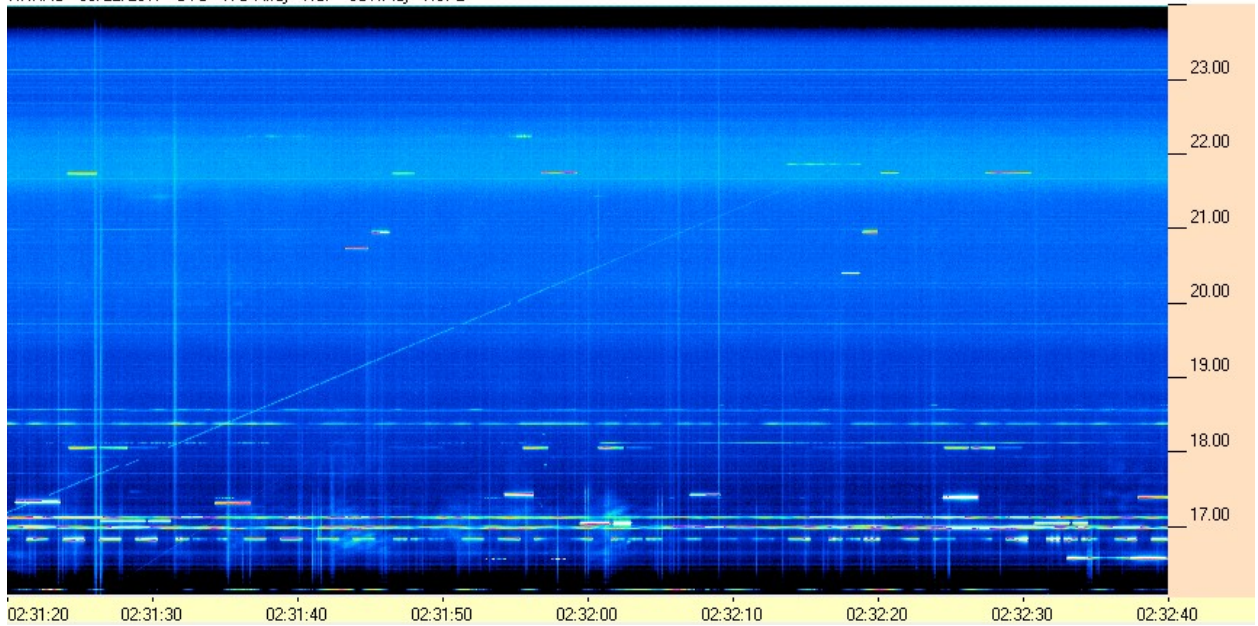
HNRAO Observing Log
40.673181 N – 80.437885 W
EN90sq



HNRAO - 05/22/2017 - UTC - TFD Array - RCP - SDRPlay - RSP2



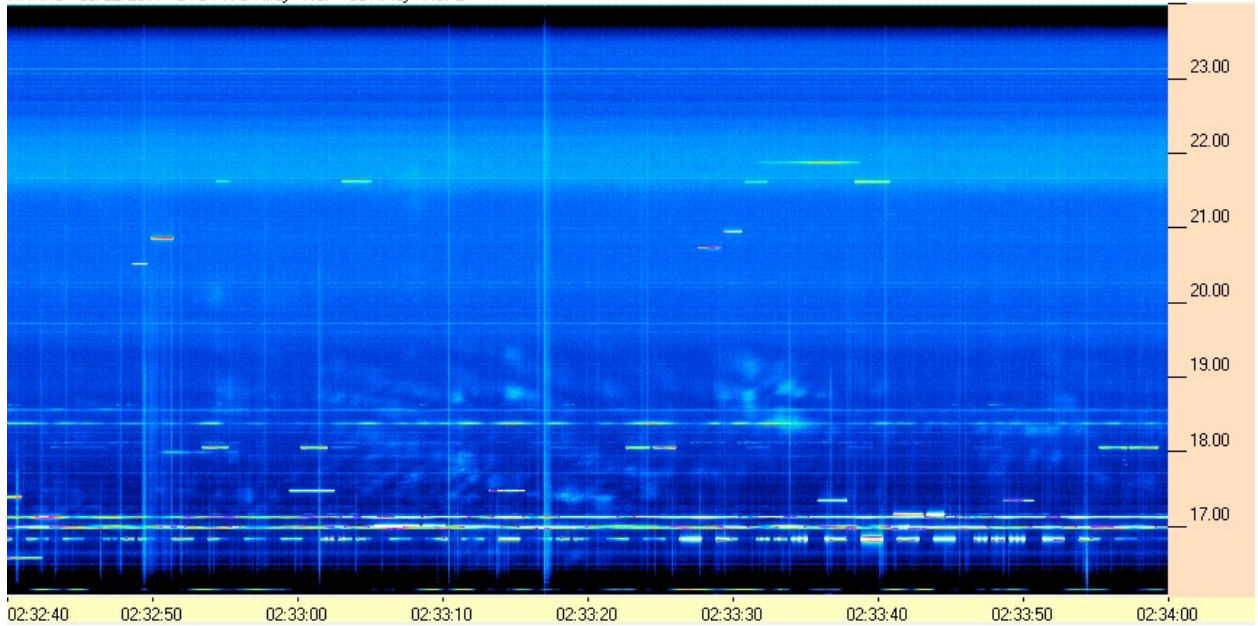
HNRAO - 05/22/2017 - UTC - TFD Array - RCP - SDRPlay - RSP2



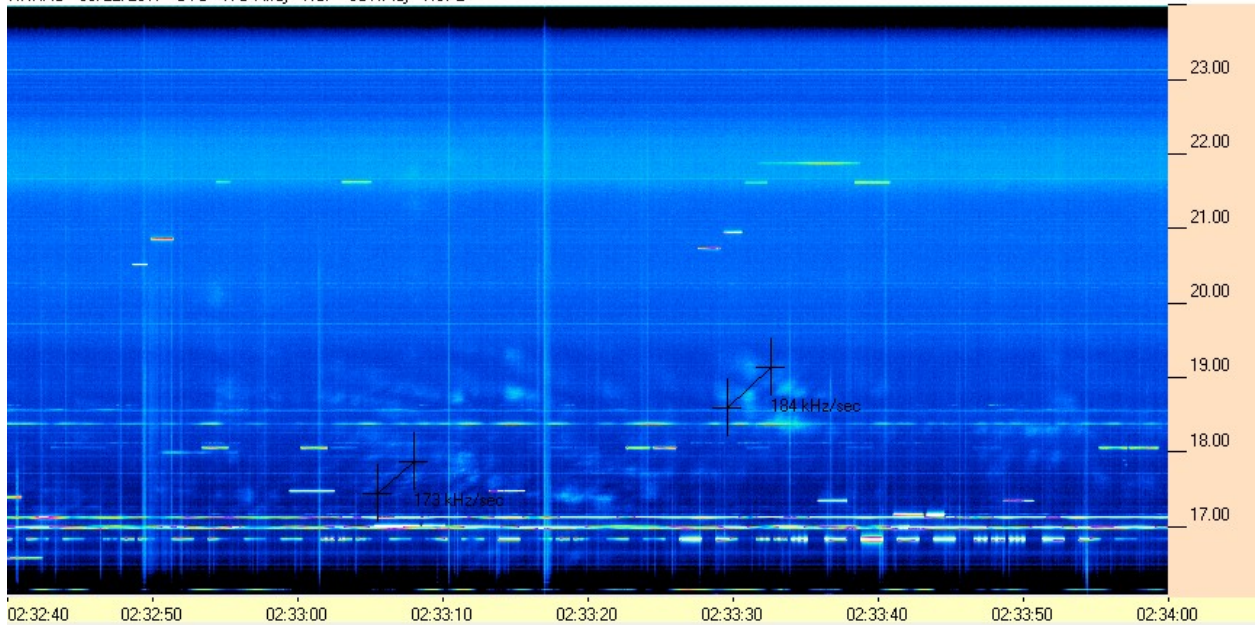
HNRAO Observing Log
40.673181 N – 80.437885 W
EN90sq



HNRAO - 05/22/2017 - UTC - TFD Array - RCP - SDRPlay - RSP2



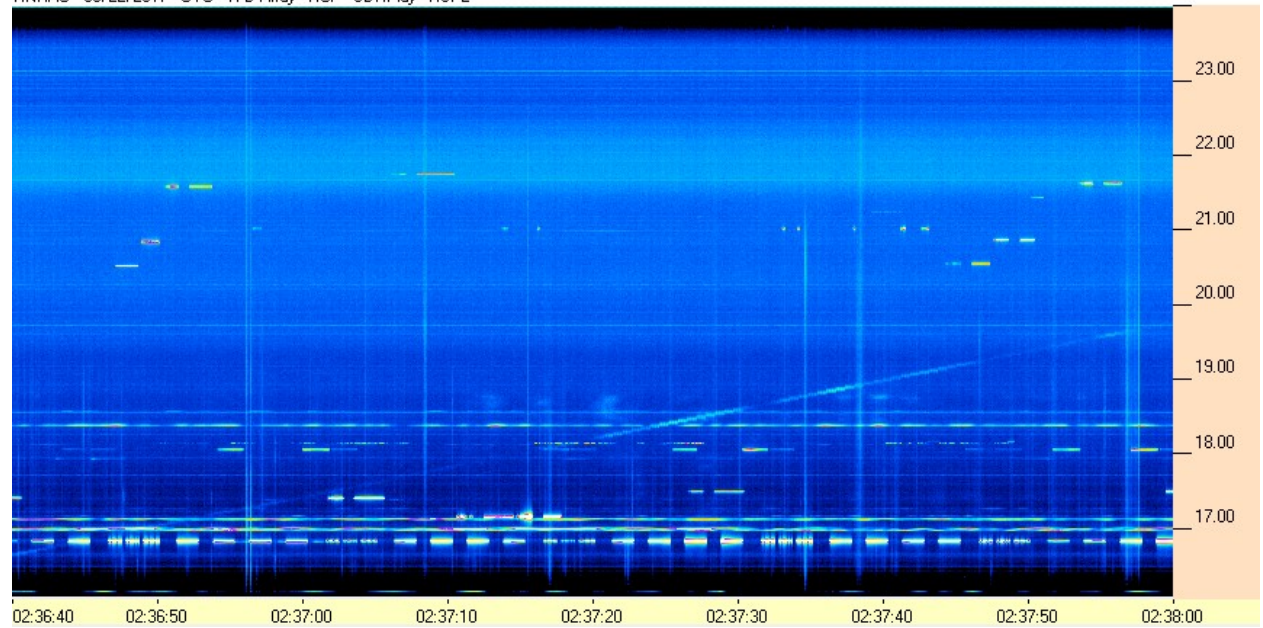
HNRAO - 05/22/2017 - UTC - TFD Array - RCP - SDRPlay - RSP2



HNRAO Observing Log
40.673181 N – 80.437885 W
EN90sq



HNRAO - 05/22/2017 - UTC - TFD Array - RCP - SDRPlay - RSP2

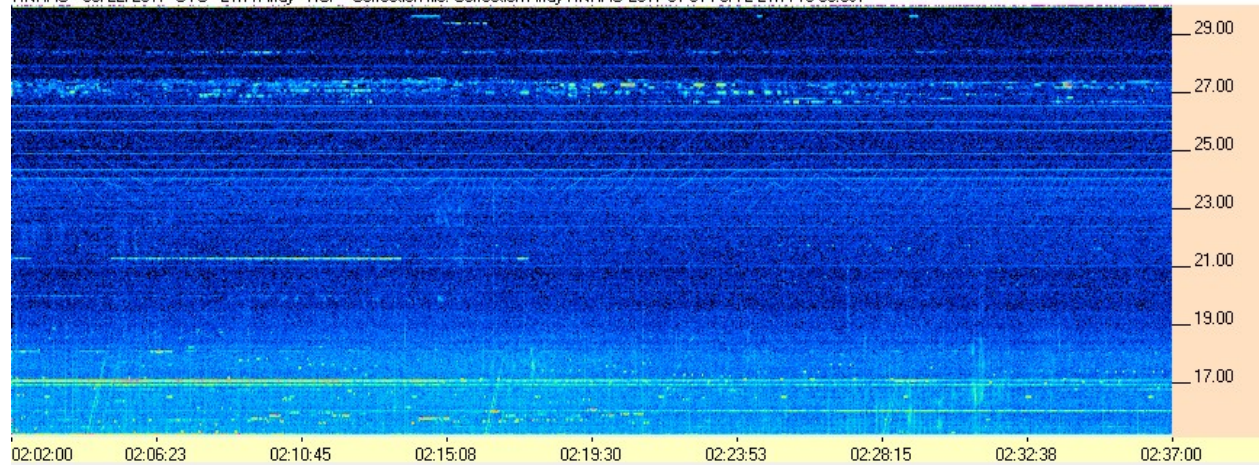


HNRAO Observing Log
40.673181 N – 80.437885 W
EN90sq

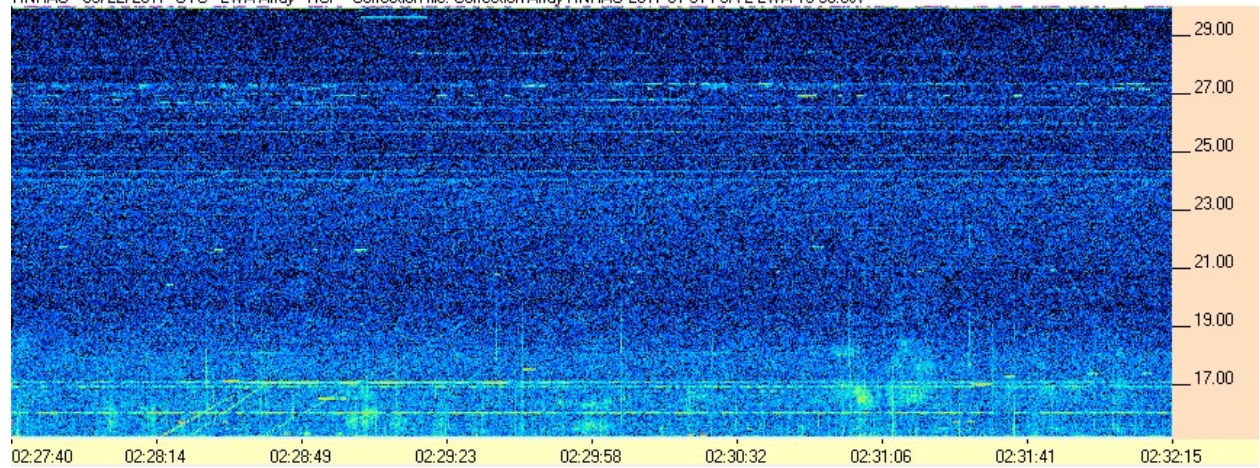


FSX-2/LWA Pair

HNRAO - 05/22/2017 UTC - LWA Array - RCP - Correction file: Correction Array HNRAO 2017 01 31 FSX-2 LWA 15-30.csv



HNRAO - 05/22/2017 UTC - LWA Array - RCP - Correction file: Correction Array HNRAO 2017 01 31 FSX-2 LWA 15-30.csv

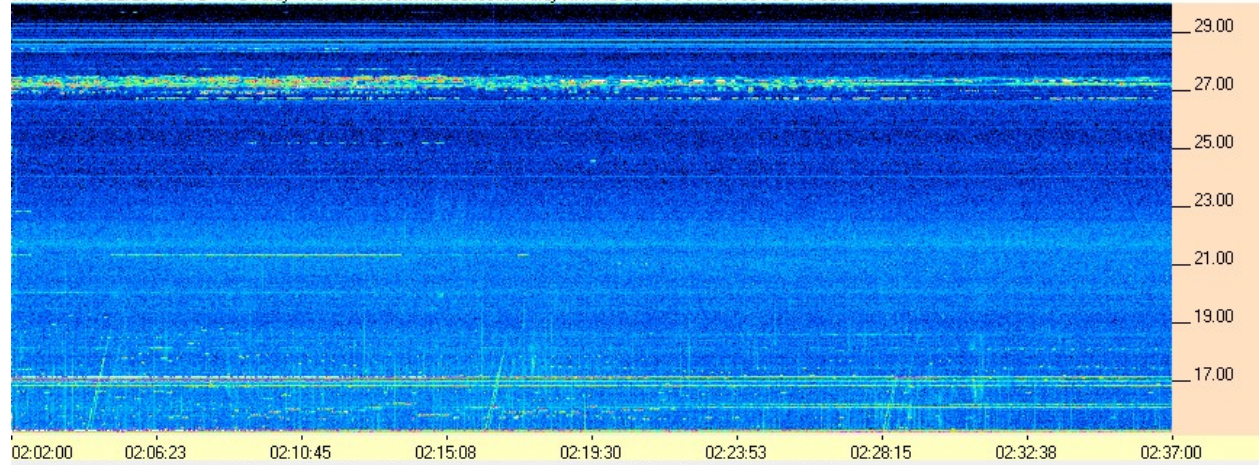


HNRAO Observing Log
40.673181 N – 80.437885 W
EN90sq

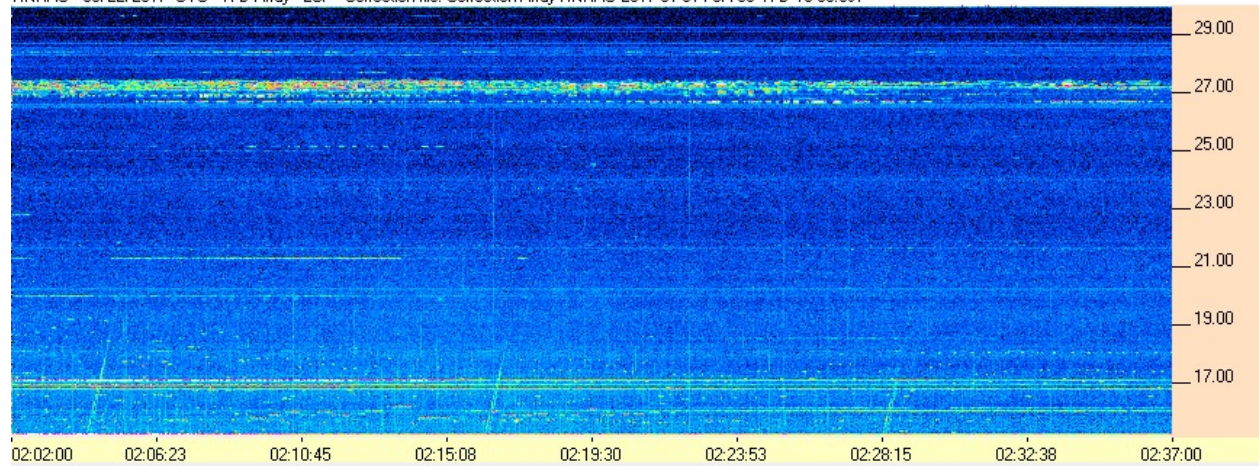


FSX-8S/TFD Pair

HNRAO - 05/22/2017 UTC - TFD Array - RCP - Correction file: Correction Array HNRAO 2017 01 31 FSX-8S TFD 15-30.csv



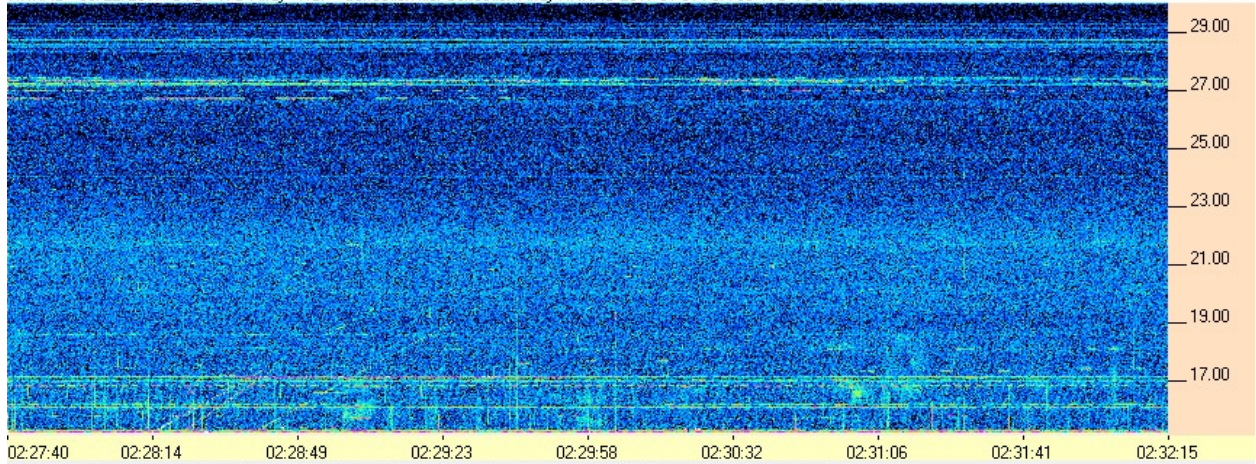
HNRAO - 05/22/2017 UTC - TFD Array - LCP - Correction file: Correction Array HNRAO 2017 01 31 FSX-8S TFD 15-30.csv



HNRAO Observing Log
40.673181 N – 80.437885 W
EN90sq



HNRAO - 05/22/2017 UTC - TFD Array - RCP - Correction file: Correction Array HNRAO 2017 01 31 FSX-8S TFD 15-30.csv



HNRAO - 05/22/2017 UTC - TFD Array - LCP - Correction file: Correction Array HNRAO 2017 01 31 FSX-8S TFD 15-30.csv

